

APPLICATIONS FOR DRAFT PLAN OF SUBDIVISION & ZONING AMENDMENT

1000562027 Ontario Inc.

276 Cameron Street. Cannington



- Assessment Parcels
- Education
- Child care
- Government Offices**
 - Federal
 - Provincial
 - Regional
 - Municipal
 - Other
- Senior Residences
- Community Facility
- Health-care Facility
- Hospital
- Library
- Place of Worship
- Transportation Nodes
- Recreation Parks
- Regional Trails**
 - Conservation Area
 - Oak Ridges Trail
 - Trans Canada Trail
 - Waterfront Trail
 - Community Trail
- Parks and Conservation Area
- Recreation Facility
- Lots / Concessions


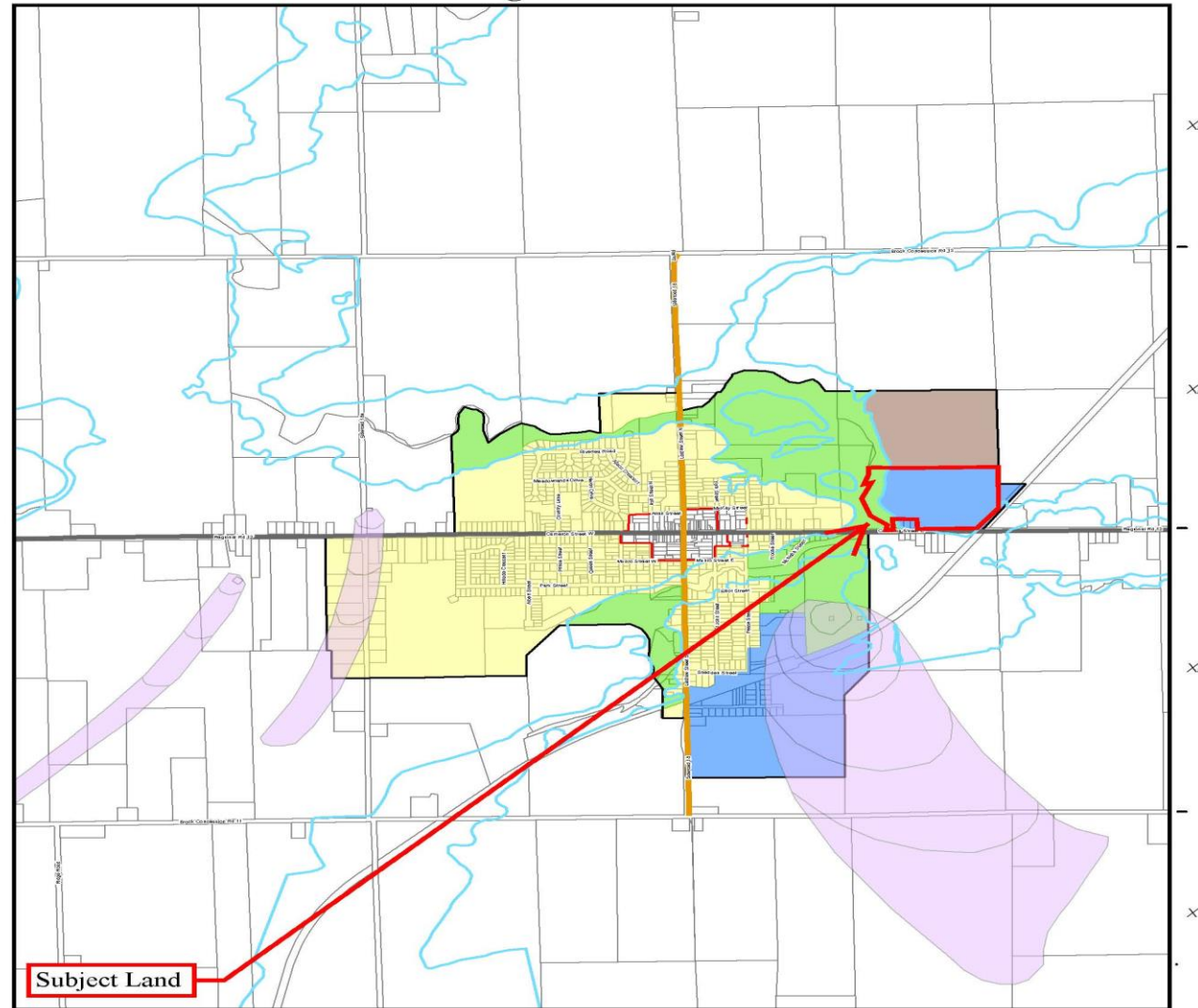
This map has been produced from a variety of sources. The Region of Durham does not make any representations concerning the accuracy, likely results, or reliability of the use of the materials. The Region hereby disclaims all representations and warranties.

Produced by Durham Region under License with the Ontario Ministry of Natural Resources, © Queen's Printer for Ontario, 2014; © MPAC and its suppliers. All rights reserved. Not a Plan of Survey; © Teranet Enterprises Inc. and its suppliers. All rights reserved. Not a Plan of Survey; 2008/2010 Contours & Drainage provided by © First Base Solutions Inc.; 2008/2010, 2012, 2013, 2014, 2015 Orthophotography provided by © First Base Solutions Inc.

0 202.96 405.9
Meters

1: 7,991



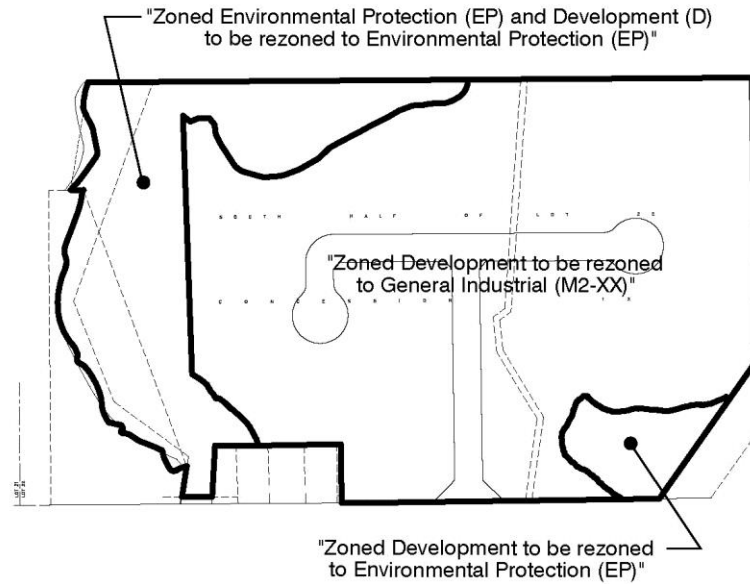


- Arterial Road
- Collector Road
- Local Road
- Floodplain Area
- Assessment Parcels
- Brock Wellhead
- Urban Area Boundary
- Mixed Use Corridors
- Employment Area
- Regional Centre
- Regional Centre Expansion
- Residential Area
- Open Space
- Utility

Digital cartography by The Regional Municipality of Durham, GIS Services, Assessment Parcels, © 2006 MFAC and its suppliers. All rights reserved. May not be reproduced without permission. This is not a Plan of Survey.
DISCLAIMER: This map has been prepared from a variety of sources. The Region of Durham does not make any representations concerning the accuracy, likely results, or reliability of the use of the materials. The Region hereby disclaims all representations and warranties. ACKNOWLEDGEMENT: Flood Plain Mapping provided by Lake Simcoe Region Conservation Authority.
May 28th 2018

SCHEDULE "A"

To Zoning By-law No. 3078-2022



This is Schedule "A" to By-law No. 3078-2022

Passed this ___ day of ___, 2025

Mayor
John Grant

Clerk / Deputy CAO
Fernando Lamanna